






# Where we are in the UK?

Subject Vocabulary		What do I need to know?	Where?
<b>Countries</b>	An area of land that has its own government, such as the UK.	<p>The United Kingdom is made up of four countries:</p> <ol style="list-style-type: none"> <li>1. England</li> <li>2. Scotland</li> <li>3. Wales</li> <li>4. Northern Ireland.</li> </ol> 	 <p><b>Salford-</b> This is where I live!</p>
<b>Capital Cities</b>	A capital city is a city or town where the central government of a country is.		
<b>Aerial view</b>	A bird's-eye view image that focuses on landscapes and surface objects.	<p>The capital cities of these countries are:</p> <ol style="list-style-type: none"> <li>1. London (England)</li> <li>2. Edinburgh (Scotland)</li> <li>3. Cardiff (Wales)</li> <li>4. Belfast (Northern Ireland).</li> </ol> 	
<b>Maps</b>	An image usually on a flat surface of the whole or a part of an area.	<h3>Key Facts</h3> <ul style="list-style-type: none"> <li>• The United Kingdom is an island: it is surrounded by water.</li> <li>• St Luke's is near a major hospital, a park and Media City.</li> <li>• The largest country in the UK is England, and the smallest is Northern Ireland.</li> <li>• The UK stands for <b>the United Kingdom.</b></li> </ul>	
<b>Compass</b>	A compass shows you the direction - North, East, South and West.		
<b>Town</b>	Towns are usually larger than villages and smaller than cities.		
<b>Village</b>	A village is smaller than a town and will always have a church.		
<b>City</b>	A city is an area in which a large number of people live fairly close together.		